

# City Council Special Meeting Agenda



**MARCH 22, 2022**

**6:30 p.m.**

**City of Turlock Yosemite Room  
156 S. Broadway, Turlock, California**

**Mayor  
Amy Bublak**

**Council Members**

**Nicole Larson**  
**Andrew Nosrati**  
**Rebecka Monez**  
**Pam Franco**  
**Vice Mayor**

**City Manager**  
**Reagan M. Wilson**  
**Interim City Clerk**  
**Kellie E. Weaver**  
**City Attorney**  
**George A. Petrulakis**

**SPEAKER CARDS:** To accommodate those wishing to address the Council and allow for staff follow-up, speaker cards are available for any agenda item or any other topic delivered under Public Comment. Please fill out and provide the Comment Card to the City Clerk or Police Officer.

**NOTICE REGARDING NON-ENGLISH SPEAKERS:** The Turlock City Council meetings are conducted in English and translation to other languages is not provided. Please make arrangements for an interpreter if necessary.

**EQUAL ACCESS POLICY:** If you have a disability which affects your access to public facilities or services, please contact the City Clerk's Office at (209) 668-5540. The City is committed to taking all reasonable measures to provide access to its facilities and services. Please allow sufficient time for the City to process and respond to your request.

**NOTICE:** Pursuant to California Government Code Section 54954.3, any member of the public may directly address the City Council on any item appearing on the agenda, including Consent Calendar and Public Hearing items, before or during the City Council's consideration of the item. Members of the public will be allowed five (5) minutes for comments.

**AGENDA PACKETS:** Prior to the City Council meeting, a complete Agenda Packet is available for review on the City's website at [www.cityofturlock.org](http://www.cityofturlock.org) and in the City Clerk's Office at 156 S. Broadway, Suite 230, Turlock, during normal business hours. Materials related to an item on this Agenda submitted to the Council after distribution of the Agenda Packet are also available for public inspection in the City Clerk's Office. Such documents may be available on the City's website subject to staff's ability to post the documents before the meeting.

**A. CALL TO ORDER**

**B. SALUTE TO FLAG**

**C. ROLL CALL**

**1. MOTION WAVING READING OF ALL ORDINANCES ON THE AGENDA, EXCEPT BY TITLE**

**2. PUBLIC HEARING – REDISTRICTING:**

- A.** Request to adjust the boundaries of the five City Council Districts and adopt a new official Council District Map for the City of Turlock based on the results of the 2020 Decennial Census and amend the Turlock Municipal Code Title 2, Chapter 1, Section 06 "Establishment of Council Districts."

---

***Recommended Action:***


**Resolution:** Adjusting the boundaries of the five City Council Districts and adopt a new official Council District Map for the City of Turlock based on the results of the 2020 Decennial Census and amending the Turlock Municipal Code Title 2, Chapter 1, Section 06 "Establishment of Council Districts."

**Introduction of the Ordinance:**

**Ordinance:** Adjusting the boundaries of the five City Council Districts and adopt a new official Council District Map for the City of Turlock based on the results of the 2020 Decennial Census and amending the Turlock Municipal Code Title 2, Chapter 1, Section 06 "Establishment of Council Districts."

**2. ADJOURNMENT**

The foregoing meeting is hereby called by Mayor Amy Bublak at the above mentioned date and time pursuant to California Government Code §54956.



---

AMY BUBLAK, Mayor

# **City Council Staff Report**

**March 22, 2022**



---

From: Reagan M. Wilson, City Manager

Prepared by: Lisa Schimmelfennig,  
Executive Administrative Assistant/City Manager's Office/Deputy City Clerk

Agendized by: Lisa Schimmelfennig, Deputy City Clerk

## **1. ACTION RECOMMENDED:**

**Resolution:** Adjusting the boundaries of the five City Council Districts and adopt a new official Council District Map for the City of Turlock based on the results of the 2020 Decennial Census and amending the Turlock Municipal Code Title 2, Chapter 1, Section 06 "Establishment of Council Districts."

**Introduction of the Ordinance:**

**Ordinance:** Adjusting the boundaries of the five City Council Districts and adopt a new official Council District Map for the City of Turlock based on the results of the 2020 Decennial Census and amending the Turlock Municipal Code Title 2, Chapter 1, Section 06 "Establishment of Council Districts."

## **2. SYNOPSIS:**

This is a public hearing to approve one of the four proposed Council Redistricting Maps as provided by NDC Research and from input by the community from the previous three public hearings that were held regarding identifying "neighborhoods", "communities of interest", and "secondary areas."

## **3. DISCUSSION OF ISSUE:**

Every ten years, cities with by-district election systems must use new census data to review and, if needed, redraw district lines to reflect how local populations have changed. This process, called redistricting, ensures all districts have nearly equal population. The redistricting process for the City of Turlock must be completed by April 17, 2021.

The City adopted its current district boundaries on June 10, 2014, based on 2010 census data as required by law. The districts must now be redrawn using the 2020 census data and in compliance with the FAIR MAPS Act, which was adopted by the California legislature as AB 849 and took effect January 1, 2020.

Under the Act, the council shall draw and adopt boundaries using the following criteria in the listed order of priority (Elections Code 21601(c) for general law cities / 21621(c) for charter cities):

1. Comply with the federal requirements of equal population and the Voting Rights Act
2. Geographically contiguous
3. Undivided neighborhoods and “communities of interest” (socio-economic geographic areas that should be kept together)
4. Easily identifiable boundaries
5. Compact (do not bypass one group of people to get to a more distant group of people)
6. Shall not favor or discriminate against a political party

Once the prioritized criteria are met, other traditional districting principles can be considered, such as:

1. Minimize the number of voters delayed from voting in 2022 to 2024
2. Respect voters’ choices / continuity in office
3. Future population growth

By law, the City must hold at least four public hearings that enable community members to provide input on the drawing of district maps:

- At least one hearing must occur before the city or county draws draft maps
- At least two hearings must happen after the drawing of draft maps
- The fourth hearing can happen either before or after the drawing of draft maps
- City or county staff or consultants may hold a public workshop instead of one of the required public redistricting hearings

To increase the accessibility of these hearings, cities and counties must take the following steps:

- At least one hearing must occur on a Saturday, Sunday, or after 6 p.m. on a weekday
- If a redistricting hearing is consolidated with another local government meeting, the redistricting hearing portion must begin at a pre-designated time
- Local public redistricting hearings should be made accessible to people with disabilities

The purpose of this public hearing is to inform the public about the districting process and to hear from the community on what factors should be taken into consideration while creating district boundaries. The public is requested to provide input regarding communities of interest and other local factors that should be considered while drafting district maps. A *community of interest* under the relevant Elections Code for cities (Section 21601(c) / 21621(c)) is “a population that shares common social or economic interests that should be included within a single district for purposes of its effective and fair representation.”

Possible features defining community of interest might include, but are not limited to:

- A. School attendance areas;
- B. Natural dividing lines such as major roads, hills, or highways;
- C. Areas around parks and other neighborhood landmarks;
- D. Common issues, neighborhood activities, or legislative/election concerns; and
- E. Shared demographic characteristics, such as:
  - (1) Similar levels of income, education, or linguistic insolation;
  - (2) Languages spoken at home; and
  - (3) Single-family and multi-family housing unit areas.

**4. BASIS FOR RECOMMENDATION:**

N/A

**5. FISCAL IMPACT / BUDGET AMENDMENT:**

N/A

**6. STAFF RECOMMENDATION:**

N/A

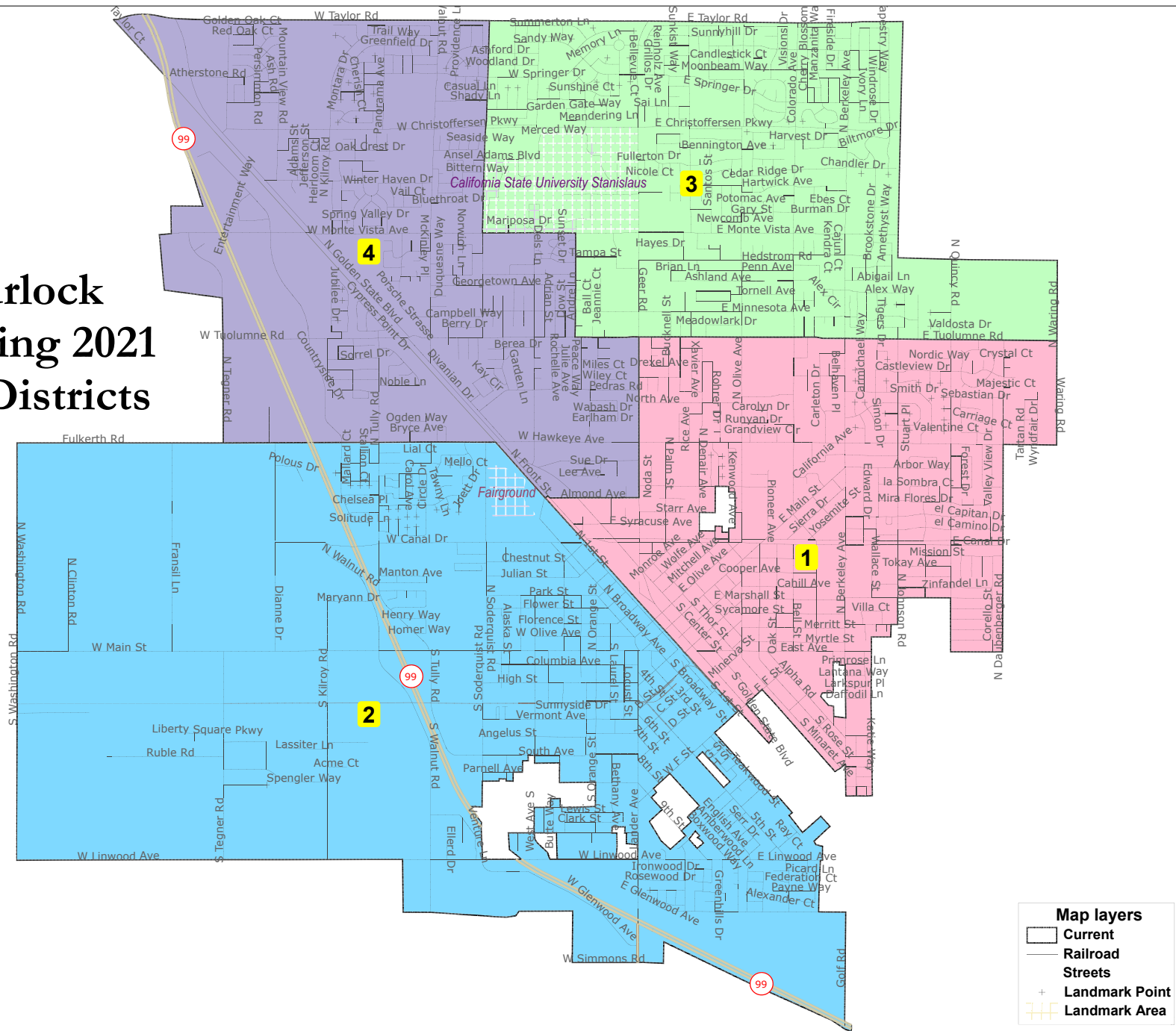
**7. CITY MANAGER’S COMMENTS:**

N/A

**8. ALTERNATIVES / NEXT STEPS:**

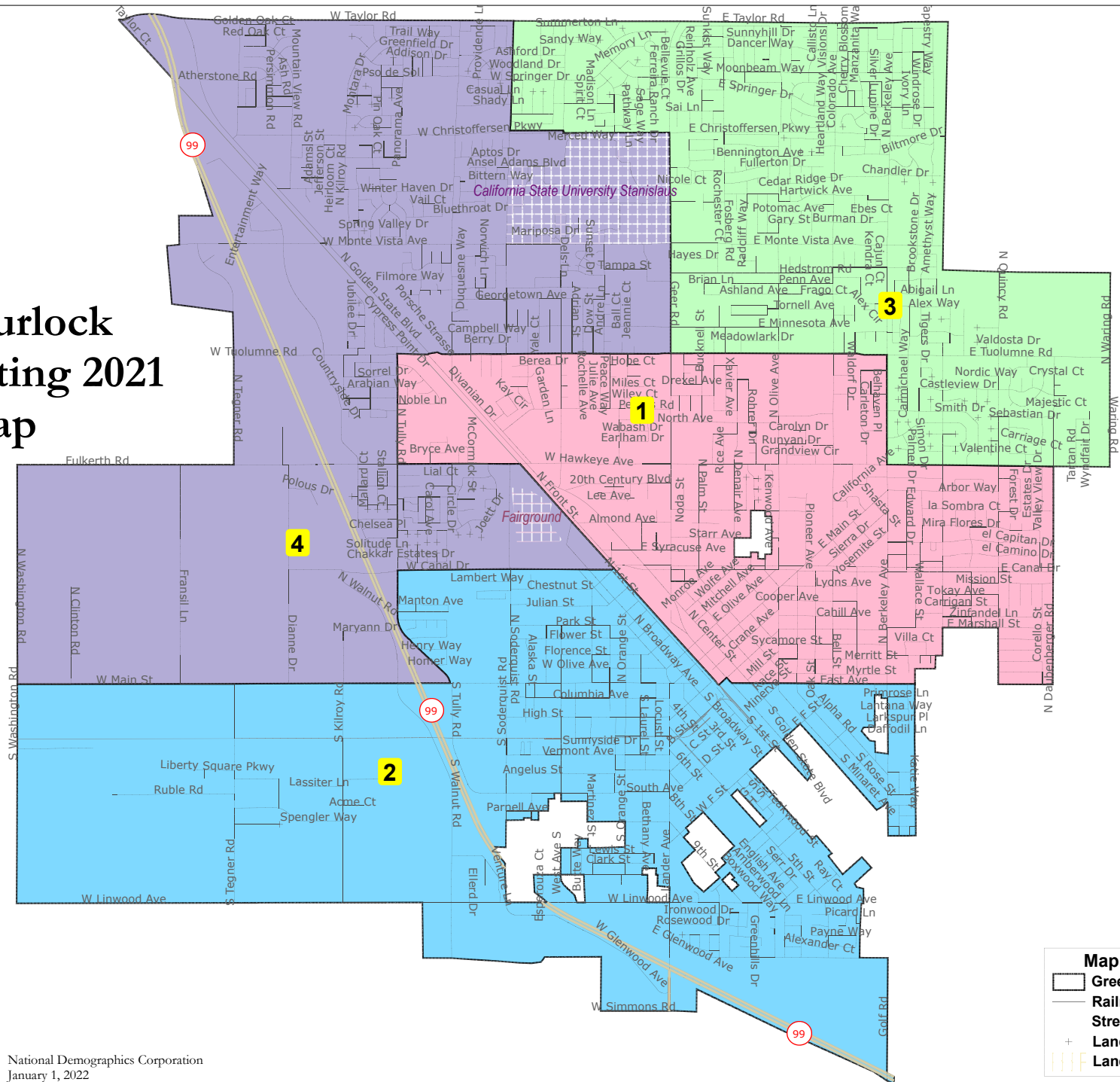
No other alternative. The deadline to adopt a map is April 17, 2022.

# City of Turlock Redistricting 2021 Existing Districts



Turlock - Current Plan						
Category	Field	1	2	3	4	Total
2020 Census	Total Population	17,863	17,756	18,533	18,785	72,937
	Population Deviation	-371	-478	299	551	1,029
	Pct. Deviation	-2.03%	-2.62%	1.64%	3.02%	5.64%
Total Pop.	Hispanic/Latino	35%	67%	28%	36%	41%
	NH White	54%	24%	55%	45%	44%
	NH Black	2%	2%	2%	3%	2%
	NH Asian/Pac.Isl.	6%	6%	13%	14%	10%
	NH Native Amer.	2%	1%	1%	1%	1%
Citizen Voting Age Pop	Total	12,611	9,330	12,689	12,906	47,536
	Hisp	25%	49%	18%	29%	29%
	NH White	68%	42%	68%	57%	60%
	NH Black	1%	3%	3%	3%	3%
	Asian/Pac.Isl.	5%	6%	10%	11%	8%
	Native Amer.	2%	1%	1%	1%	1%
Voter Registration (Nov 2020)	Total	10,236	7,185	10,696	10,301	38,418
	Latino est.	23%	58%	22%	32%	31%
	Spanish-Surnamed	22%	53%	20%	29%	29%
	Asian-Surnamed	3%	5%	6%	8%	5%
	Filipino-Surnamed	1%	2%	2%	1%	1%
	NH White est.	76%	40%	70%	59%	64%
	NH Black	1%	2%	3%	3%	2%
Voter Turnout (Nov 2020)	Total	8,340	4,797	8,779	8,185	30,101
	Latino est.	20%	53%	20%	30%	28%
	Spanish-Surnamed	19%	50%	19%	28%	26%
	Asian-Surnamed	3%	5%	6%	8%	5%
	Filipino-Surnamed	1%	2%	2%	1%	1%
	NH White est.	76%	40%	70%	59%	64%
	NH Black	1%	2%	3%	3%	2%
Voter Turnout (Nov 2018)	Total	6,553	3,326	6,612	5,647	22,138
	Latino est.	17%	49%	19%	27%	25%
	Spanish-Surnamed	16%	46%	18%	25%	23%
	Asian-Surnamed	2%	5%	6%	7%	5%
	Filipino-Surnamed	1%	2%	1%	2%	2%
	NH White est.	79%	44%	71%	63%	67%
	NH Black est.	1%	2%	3%	3%	2%
Age	age0-19	27%	32%	29%	29%	29%
	age20-60	51%	53%	51%	56%	53%
	age60plus	22%	15%	19%	15%	18%
Immigration	immigrants	16%	27%	22%	23%	22%
	naturalized	57%	34%	74%	67%	57%
Language spoken at home	english	70%	43%	61%	58%	58%
	spanish	20%	49%	14%	22%	26%
	asian-lang	1%	2%	2%	2%	2%
	other lang	10%	6%	23%	18%	14%
Language Fluency	Speaks Eng. "Less than Very Well"	11%	23%	15%	14%	16%
Education (among those age 25+)	hs-grad	53%	54%	46%	45%	49%
	bachelor	16%	6%	22%	21%	16%
	graduatedegree	10%	2%	9%	9%	8%
Child in Household	child-under18	36%	45%	38%	37%	38%
Pct of Pop. Age 16+	employed	60%	57%	63%	67%	62%
Household Income	income 0-25k	22%	30%	17%	21%	22%
	income 25-50k	19%	29%	17%	19%	21%
	income 50-75k	18%	18%	16%	18%	18%
	income 75-200k	35%	23%	43%	36%	35%
	income 200k-plus	4%	1%	6%	5%	4%
Housing Stats	single family	70%	85%	81%	65%	75%
	multi-family	30%	15%	19%	35%	25%
	rented	48%	51%	36%	52%	47%
	owned	52%	49%	64%	48%	53%
Total population data from California's adjusted 2020 Census data. Citizen Voting Age Population, Age, Immigration, and other demographics from the 2015-2019 American Community Survey and Special Tabulation 5-year data. Turnout and Registration data from California Statewide Database ("Latino" figures calculated by NDC using Census Bureau's Latino undercount by surname estimate).						

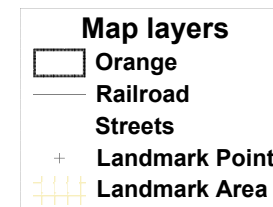
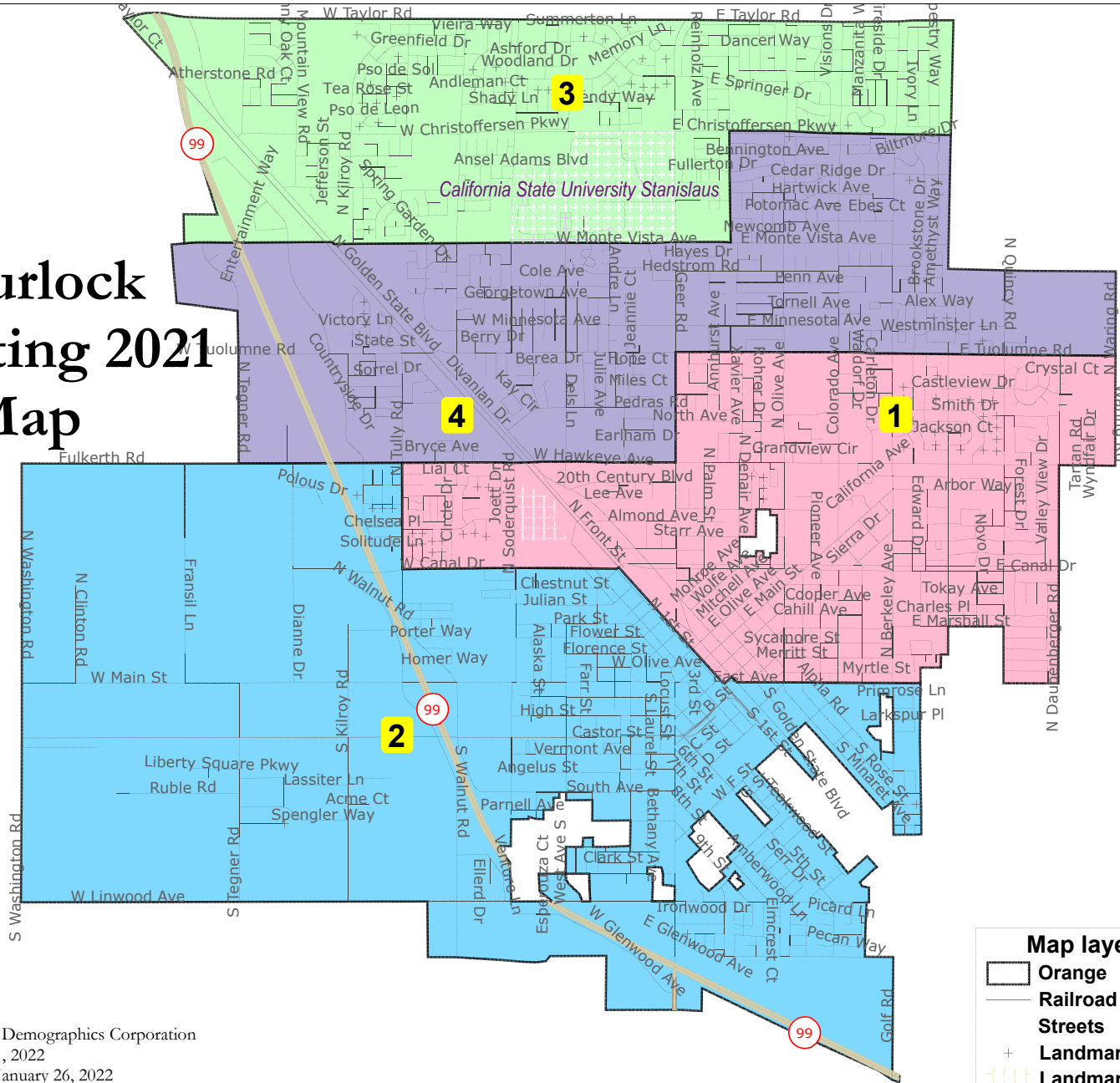
# City of Turlock Redistricting 2021 Green Map



National Demographics Corporation  
January 1, 2022

Turlock - Green Plan						
Category	Field	1	2	3	4	Total
2020 Census	Total Population	18,868	17,342	18,244	18,483	72,937
	Population Deviation	634	-892	10	249	1,526
	Pct. Deviation	3.48%	-4.89%	0.05%	1.37%	8.37%
Total Pop.	Hispanic/Latino	37%	68%	25%	37%	41%
	NH White	51%	22%	58%	45%	44%
	NH Black	3%	2%	2%	3%	2%
	NH Asian/Pac.Isl.	7%	5%	13%	13%	10%
	NH Native Amer.	2%	1%	2%	1%	1%
Citizen Voting Age Pop	Total	12,832	9,013	12,695	12,997	47,536
	Hisp	27%	51%	16%	29%	29%
	NH White	67%	41%	72%	55%	60%
	NH Black	2%	2%	3%	4%	3%
	Asian/Pac.Isl.	4%	6%	9%	12%	8%
	Native Amer.	2%	2%	2%	1%	1%
Voter Registration (Nov 2020)	Total	10,067	6,876	11,495	9,980	38,418
	Latino est.	25%	59%	20%	31%	31%
	Spanish-Surnamed	24%	54%	19%	29%	29%
	Asian-Surnamed	3%	5%	6%	8%	5%
	Filipino-Surnamed	1%	2%	2%	1%	1%
	NH White est.	73%	40%	72%	59%	64%
	NH Black	1%	1%	2%	3%	2%
Voter Turnout (Nov 2020)	Total	7,993	4,486	9,682	7,940	30,101
	Latino est.	23%	55%	19%	30%	28%
	Spanish-Surnamed	21%	51%	18%	28%	26%
	Asian-Surnamed	3%	5%	6%	8%	5%
	Filipino-Surnamed	1%	2%	2%	1%	1%
	NH White est.	73%	40%	72%	59%	64%
	NH Black	1%	1%	2%	3%	2%
Voter Turnout (Nov 2018)	Total	6,099	3,055	7,441	5,543	22,138
	Latino est.	19%	51%	17%	27%	25%
	Spanish-Surnamed	18%	48%	16%	25%	23%
	Asian-Surnamed	2%	5%	6%	7%	5%
	Filipino-Surnamed	1%	2%	2%	1%	2%
	NH White est.	77%	43%	74%	62%	67%
	NH Black est.	1%	1%	2%	3%	2%
Age	age0-19	28%	32%	29%	29%	29%
	age20-60	52%	53%	52%	55%	53%
	age60plus	21%	15%	19%	16%	18%
Immigration	immigrants	18%	27%	21%	23%	22%
	naturalized	56%	34%	72%	69%	57%
Language spoken at home	english	66%	44%	63%	58%	58%
	spanish	22%	50%	14%	22%	26%
	asian-lang	1%	1%	2%	3%	2%
	other lang	11%	6%	21%	17%	14%
Language Fluency	Speaks Eng. "Less than Very Well"	13%	23%	14%	14%	16%
Education (among those age 25+)	hs-grad	52%	54%	47%	45%	49%
	bachelor	17%	6%	22%	20%	16%
	graduatedegree	9%	1%	10%	9%	8%
Child in Household	child-under18	35%	46%	39%	36%	38%
Pct of Pop. Age 16+	employed	61%	56%	65%	65%	62%
Household Income	income 0-25k	24%	32%	13%	22%	22%
	income 25-50k	22%	28%	14%	20%	21%
	income 50-75k	17%	20%	17%	17%	18%
	income 75-200k	33%	19%	49%	36%	35%
	income 200k-plus	4%	1%	8%	5%	4%
Housing Stats	single family	65%	79%	88%	69%	75%
	multi-family	35%	21%	12%	31%	25%
	rented	54%	58%	30%	46%	47%
	owned	46%	42%	70%	54%	53%
Total population data from California's adjusted 2020 Census data. Citizen Voting Age Population, Age, Immigration, and other demographics from the 2015-2019 American Community Survey and Special Tabulation 5-year data. Turnout and Registration data from California Statewide Database ("Latino" figures calculated by NDC using Census Bureau's Latino undercount by surname estimate).						

# City of Turlock Redistricting 2021 Orange Map

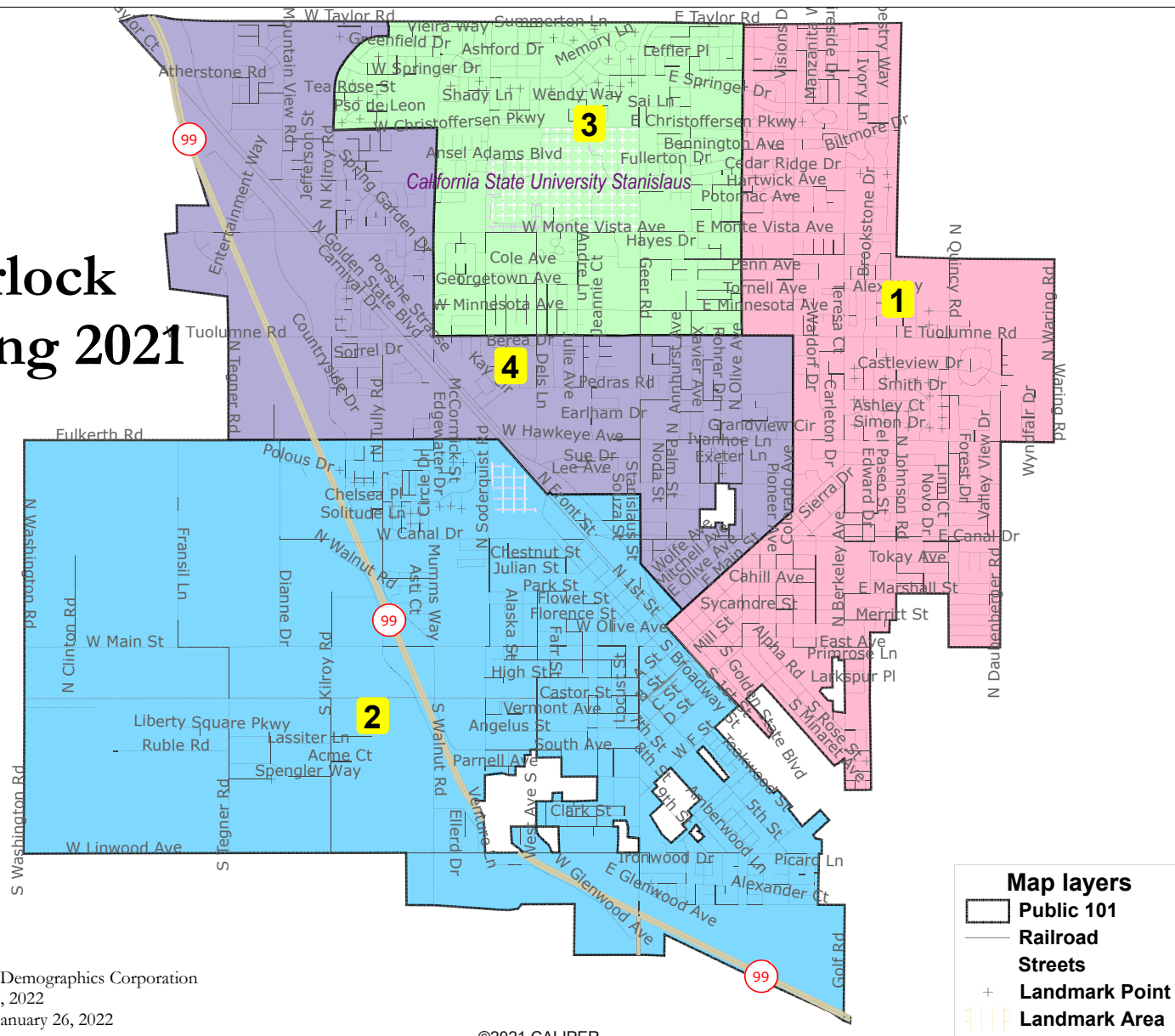


National Demographics Corporation  
January 1, 2022  
Revised January 26, 2022

©2021 CALIPER

Turlock - Orange Plan						
Category	Field	1	2	3	4	Total
2020 Census	Total Population	18,143	18,310	18,395	18,089	72,937
	Population Deviation	-91	76	161	-145	306
	Pct. Deviation	-0.50%	0.42%	0.88%	-0.80%	1.68%
Total Pop.	Hispanic/Latino	34%	67%	31%	33%	41%
	NH White	55%	23%	48%	52%	44%
	NH Black	2%	2%	3%	2%	2%
	NH Asian/Pac.Isl.	6%	6%	16%	10%	10%
	NH Native Amer.	2%	1%	1%	2%	1%
Citizen Voting Age Pop	Total	12,849	9,630	12,939	12,119	47,536
	Hisp	24%	50%	22%	25%	29%
	NH White	69%	41%	58%	68%	60%
	NH Black	2%	2%	5%	1%	3%
	Asian/Pac.Isl.	5%	6%	15%	5%	8%
	Native Amer.	1%	2%	2%	1%	1%
Voter Registration (Nov 2020)	Total	10,413	7,385	10,175	10,445	38,418
	Latino est.	22%	58%	26%	27%	31%
	Spanish-Surnamed	21%	53%	24%	25%	29%
	Asian-Surnamed	3%	5%	9%	4%	5%
	Filipino-Surnamed	1%	2%	2%	1%	1%
	NH White est.	76%	40%	60%	69%	64%
	NH Black	1%	1%	4%	1%	2%
Voter Turnout (Nov 2020)	Total	8,514	4,878	8,289	8,420	30,101
	Latino est.	19%	54%	25%	25%	28%
	Spanish-Surnamed	18%	51%	23%	24%	26%
	Asian-Surnamed	3%	5%	9%	4%	5%
	Filipino-Surnamed	1%	2%	2%	1%	1%
	NH White est.	76%	40%	60%	69%	64%
	NH Black	1%	1%	4%	1%	2%
Voter Turnout (Nov 2018)	Total	6,709	3,354	5,952	6,123	22,138
	Latino est.	17%	49%	22%	23%	25%
	Spanish-Surnamed	16%	46%	21%	21%	23%
	Asian-Surnamed	3%	4%	9%	4%	5%
	Filipino-Surnamed	1%	2%	1%	2%	2%
	NH White est.	79%	44%	63%	72%	67%
	NH Black est.	1%	1%	5%	1%	2%
Age	age0-19	27%	32%	32%	26%	29%
	age20-60	51%	53%	55%	52%	53%
	age60plus	22%	16%	13%	22%	18%
Immigration	immigrants	17%	27%	22%	23%	22%
	naturalized	54%	34%	74%	68%	57%
Language spoken at home	english	68%	44%	62%	57%	58%
	spanish	21%	48%	14%	22%	26%
	asian-lang	1%	1%	3%	2%	2%
	other lang	9%	6%	21%	20%	14%
Language Fluency	Speaks Eng. "Less than Very Well"	12%	23%	13%	17%	16%
Education (among those age 25+)	hs-grad	53%	54%	44%	46%	49%
	bachelor	16%	6%	24%	19%	16%
	graduatedegree	10%	2%	12%	7%	8%
Child in Household	child-under18	34%	45%	42%	33%	38%
Pct of Pop. Age 16+	employed	60%	56%	66%	64%	62%
Household Income	income 0-25k	22%	31%	16%	22%	22%
	income 25-50k	21%	28%	16%	19%	21%
	income 50-75k	16%	19%	17%	18%	18%
	income 75-200k	37%	20%	45%	36%	35%
	income 200k-plus	4%	1%	6%	6%	4%
Housing Stats	single family	74%	80%	73%	73%	75%
	multi-family	26%	20%	27%	27%	25%
	rented	46%	56%	41%	46%	47%
	owned	54%	44%	59%	54%	53%
Total population data from California's adjusted 2020 Census data. Citizen Voting Age Population, Age, Immigration, and other demographics from the 2015-2019 American Community Survey and Special Tabulation 5-year data. Turnout and Registration data from California Statewide Database ("Latino" figures calculated by NDC using Census Bureau's Latino undercount by surname estimate).						

# City of Turlock Redistricting 2021 Public 101



National Demographics Corporation  
January 5, 2022  
Revised January 26, 2022

©2021 CALIPER

Turlock - Public 101 Plan						
Category	Field	1	2	3	4	Total
2020 Census	Total Population	18,269	18,128	18,335	18,205	72,937
	Population Deviation	35	-106	101	-29	207
	Pct. Deviation	0.19%	-0.58%	0.55%	-0.16%	1.14%
Total Pop.	Hispanic/Latino	27%	66%	33%	39%	41%
	NH White	60%	24%	50%	44%	44%
	NH Black	1%	2%	3%	3%	2%
	NH Asian/Pac.Isl.	10%	6%	11%	12%	10%
	NH Native Amer.	2%	1%	1%	1%	1%
Citizen Voting Age Pop	Total	12,622	9,545	12,859	12,510	47,536
	Hisp	19%	49%	23%	31%	29%
	NH White	73%	42%	63%	58%	60%
	NH Black	1%	3%	4%	3%	3%
	Asian/Pac.Isl.	7%	6%	11%	8%	8%
	Native Amer.	2%	1%	2%	1%	1%
Voter Registration (Nov 2020)	Total	11,901	7,309	9,850	9,358	38,418
	Latino est.	19%	57%	27%	31%	31%
	Spanish-Surnamed	18%	53%	25%	28%	29%
	Asian-Surnamed	5%	5%	5%	7%	5%
	Filipino-Surnamed	1%	2%	2%	1%	1%
	NH White est.	76%	41%	65%	62%	64%
	NH Black	1%	2%	3%	2%	2%
Voter Turnout (Nov 2020)	Total	10,136	4,870	7,831	7,264	30,101
	Latino est.	18%	53%	26%	29%	28%
	Spanish-Surnamed	17%	49%	24%	27%	26%
	Asian-Surnamed	5%	5%	5%	7%	5%
	Filipino-Surnamed	1%	2%	2%	1%	1%
	NH White est.	76%	41%	65%	62%	64%
	NH Black	1%	2%	3%	2%	2%
Voter Turnout (Nov 2018)	Total	8,112	3,359	5,590	5,077	22,138
	Latino est.	15%	49%	23%	26%	25%
	Spanish-Surnamed	14%	46%	22%	24%	23%
	Asian-Surnamed	5%	5%	5%	5%	5%
	Filipino-Surnamed	1%	2%	2%	1%	2%
	NH White est.	78%	44%	67%	66%	67%
	NH Black est.	1%	2%	3%	2%	2%
Age	age0-19	28%	32%	29%	29%	29%
	age20-60	50%	53%	55%	53%	53%
	age60plus	22%	15%	16%	18%	18%
Immigration	immigrants	16%	27%	24%	22%	22%
	naturalized	64%	34%	76%	60%	57%
Language spoken at home	english	70%	43%	60%	58%	58%
	spanish	16%	49%	16%	24%	26%
	asian-lang	1%	2%	3%	2%	2%
	other lang	13%	6%	22%	16%	14%
Language Fluency	Speaks Eng. "Less than Very Well"	11%	23%	14%	16%	16%
Education (among those age 25+)	hs-grad	49%	54%	43%	52%	49%
	bachelor	21%	6%	23%	15%	16%
	graduatedegree	11%	2%	10%	7%	8%
Child in Household	child-under18	38%	44%	37%	36%	38%
Pct of Pop. Age 16+	employed	62%	57%	66%	62%	62%
Household Income	income 0-25k	14%	30%	19%	27%	22%
	income 25-50k	16%	29%	18%	22%	21%
	income 50-75k	18%	17%	18%	17%	18%
	income 75-200k	45%	23%	41%	30%	35%
	income 200k-plus	7%	1%	5%	4%	4%
Housing Stats	single family	90%	85%	72%	54%	75%
	multi-family	10%	15%	28%	46%	25%
	rented	29%	51%	44%	64%	47%
	owned	71%	49%	56%	36%	53%
Total population data from California's adjusted 2020 Census data. Citizen Voting Age Population, Age, Immigration, and other demographics from the 2015-2019 American Community Survey and Special Tabulation 5-year data. Turnout and Registration data from California Statewide Database ("Latino" figures calculated by NDC using Census Bureau's Latino undercount by surname estimate).						

**BEFORE THE CITY COUNCIL OF THE CITY OF TURLOCK**

**IN THE MATTER OF THE CITY COUNCIL OF  
THE CITY OF TURLOCK ADJUSTING THE  
BOUNDARIES OF THE FIVE CITY COUNCIL  
DISTRICTS AND ADOPTING A NEW OFFICIAL  
COUNCIL DISTRICT MAP FOR THE CITY OF  
TURLOCK BASED ON THE RESULTS OF THE  
2020 DECENNIAL CENSUS AND AMENDING  
THE TURLOCK MUNICIPAL CODE TITLE 2,  
CHAPTER 1, SECTION 06 “ESTABLISHMENT  
OF COUNCIL DISTRICTS”**

**RESOLUTION NO. 2022-**

**WHEREAS**, on June 10, 2014, the City Council adopted Ordinance No. 1197-CS pursuant to Government Code Sections 34871 to add Title 2, Chapter 1 to the Turlock Municipal Code to provide for the by-district election of members of the City Council, adopt the official Council District Map for the City of Turlock, establish the boundaries and identification number of each electoral district, and establish a sequencing of elections for each Council District; and

**WHEREAS**, pursuant to Elections Code Section 21601 and Section 2-1-06 “Establishment of Council Districts” of the Turlock Municipal Code, the City Council is required to adjust the boundaries of any or all of the Council Districts following each decennial federal census. Using the census as a basis, the City Council must adjust the boundaries so that the Council Districts are as equal in population as practicable and in compliance with all applicable provisions of the law, including the United States and Federal Constitutions and the Federal Voting Rights Act of 1965 (52 U.S.C. Section 10301 et seq.); and

**WHEREAS**, in accordance with Elections Code Section 21607 and 21607.1, the City Council held public hearings on the drawing of district boundaries on: October 18, 2021 (1<sup>st</sup> Pre-Draft Public Hearing), November 8, 2021 (2<sup>nd</sup> Pre-Draft Public Hearing), January 25, 2022 (1<sup>st</sup> Post-Draft Public Hearing), and March 22, 2022 (2<sup>nd</sup> Post-Draft Public Hearing). At each of the foregoing hearings, the public was invited to provide input on the composition of the new Council district boundaries. The proposed maps of the district boundaries were published on January 26, 2022 on the City’s redistricting webpage at [www.redistrictturlock.org](http://www.redistrictturlock.org); and

**WHEREAS**, after closing the public hearing held on March 22, 2022, the City Council selected the map depicted in Exhibit “A” of this Resolution as the official Council District Map for the City of Turlock and adopted this Resolution. Demographic data supporting the map based on the 2020 Census is attached hereto as Exhibit “B” of this Resolution and incorporated herein by this reference; and

**WHEREAS**, the map attached hereto as Exhibit “A” to this Resolution, and incorporated herein by this reference, is hereby approved and adopted as the Official Council District Map for the City of Turlock and shall be used in the 2022 general municipal

election and all such elections for City Council thereafter, until further amended; and

**WHEREAS**, if any section, subsection, sentence, clause, phrase, or portion of this Resolution is for any reason held to be invalid or unenforceable by a court of competent jurisdiction, the remaining portions of this Resolution shall nonetheless remain in full force and effect. The City Council of the City of Turlock hereby declares that it would have adopted each section, subsection, sentence, clause, phrase, or portion of this Resolution, irrespective of the fact that any one or more sections, subsections, sentences, clauses, phrases, or portions of this Resolution be declared invalid or unenforceable.

**NOW, THEREFORE, BE IT RESOLVED** that the City Council of the City of Turlock does hereby adjust the boundaries of the five City Council Districts and adopt a new official Council District Map for the City of Turlock based on the results of the 2020 Decennial Census and amend the Turlock Municipal Code Title 2, Chapter 1, Section 06 "Establishment of Council Districts."

**PASSED AND ADOPTED** at a regular meeting of the City Council of the City of Turlock this 22<sup>nd</sup> day of March, 2022, by the following vote:

AYES:  
NOES:  
NOT PARTICIPATING:  
ABSENT:

ATTEST:

---

Lisa Schimmelfennig, Deputy City Clerk,  
City of Turlock, County of Stanislaus,  
State of California

**BEFORE THE CITY COUNCIL OF THE CITY OF TURLOCK**

**IN THE MATTER OF THE CITY COUNCIL OF  
THE CITY OF TURLOCK ADJUSTING THE  
BOUNDARIES OF THE FIVE CITY COUNCIL  
DISTRICTS AND ADOPTING A NEW OFFICIAL  
COUNCIL DISTRICT MAP FOR THE CITY OF  
TURLOCK BASED ON THE RESULTS OF THE  
2020 DECENNIAL CENSUS AND AMENDING  
THE TURLOCK MUNICIPAL CODE TITLE 2,  
CHAPTER 1, SECTION 06 "ESTABLISHMENT  
OF COUNCIL DISTRICTS"**

}  
}  
}  
}  
}  
}  
}  
}  
}  
}  
}

**ORDINANCE NO. XXX-CS**

**BE IT ORDAINED** by the City Council of the City of Turlock as follows:

**SECTION 1. AMENDMENT:** Title 2, Chapter 1, Section 06 "Establishment of Council Districts" to read as follows:

**2-1-06 Establishment of Council Districts**

Five (5) City Council districts are hereby established in the city. The boundaries and identifying number of each district shall be as described on the official "Council District Map" on file in the Office of the City Clerk as adopted by this Ordinance No. \_\_\_\_-CS and Resolution No. 2022-\_\_.

**SECTION 2. VALIDITY:** If any section, subsection, sentence, clause, phrase, or portion of this Resolution is for any reason held to be invalid or unenforceable by a court of competent jurisdiction, the remaining portions of this Resolution shall nonetheless remain in full force and effect. The City Council of the City of Turlock hereby declares that it would have adopted each section, subsection, sentence, clause, phrase, or portion of this Resolution, irrespective of the fact that any one or more sections, subsections, sentences, clauses, phrases, or portions of this Resolution be declared invalid or unenforceable.

**SECTION 3. ENACTMENT:** This ordinance shall take effect thirty (30) days after its passage by the City Council. Prior to the expiration of fifteen (15) days from the passage and adoption thereof, this ordinance shall be published in a newspaper of general circulation printed and published in the County of Stanislaus, State of California, together with names of the members of the City Council voting for and against the same.

**PASSED AND ADOPTED** at a regular meeting of the City Council of the City of Turlock this 22<sup>nd</sup> day of March, 2022, by the following vote:

AYES:  
NOES:  
NOT PARTICIPATING:  
ABSENT:

Signed and approved this 22<sup>nd</sup> day of March, 2022.

---

AMY BUBLAK, Mayor

ATTEST:

---

Lisa Schimmelfennig, Deputy City Clerk,  
City of Turlock, County of Stanislaus,  
State of California